

VILLAGE OF HOBART

PERMIT TO INSTALL ACCESS DRIVEWAY

DATE OF APPLICATION: _____ FEE: _____

Applicants Name – Please Print

Mailing Address

Telephone

NOTE: THIS PERMIT EXPIRES ONE YEAR FROM DATE OF ISSUE

The undersigned and designated applicant requests permission to construct the driveway(s) hereinafter described on public right-of-way, and, in consideration of being granted permission, as evidenced by the approval of the authorized representative of the Village of Hobart, binds and obligates himself to construct the driveway(s) in accordance with the description contained herein and sketches attached hereto, and to abide by the general requirements and location design and construction requirements set forth on the reverse side of this form and the attached sketch and culvert specification sheet.

LOCATION:

Address: _____ Description: _____

Culvert Elevation: _____

No. of Driveways: _____ Size: 18" X 30' plus endwalls
Or Approved size: _____

TYPE:

Commercial Residential Urban(curb cut) Rural(culvert)

SPECIAL REQUIREMENTS AND RESTRICTIONS

The work proposed under this permit will be completed by _____, 20____

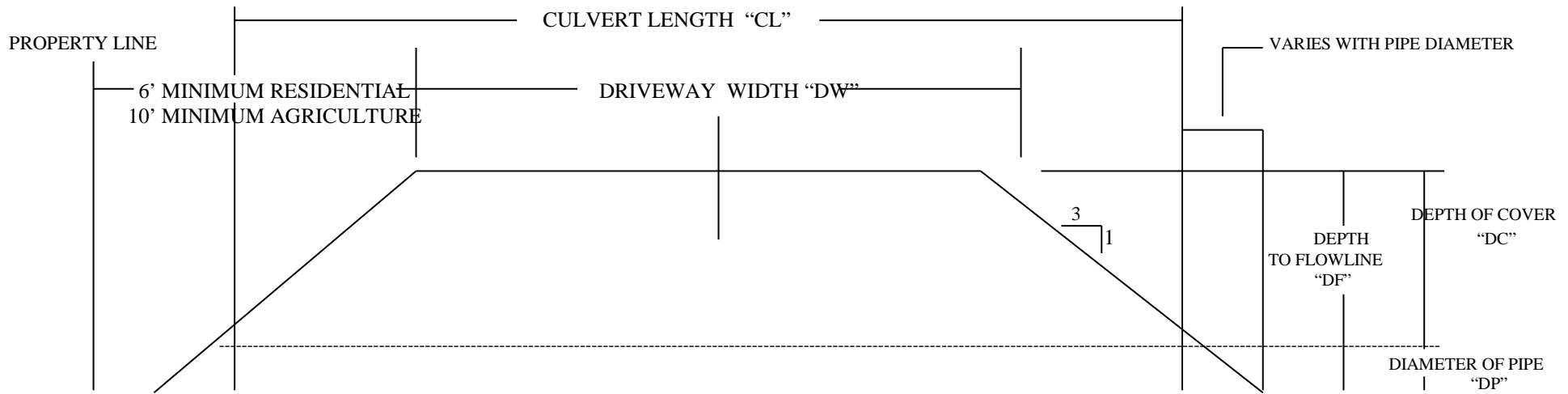
This application and terms and conditions of proposed permit agreed to by:

Applicant Signature Date: _____, 20____

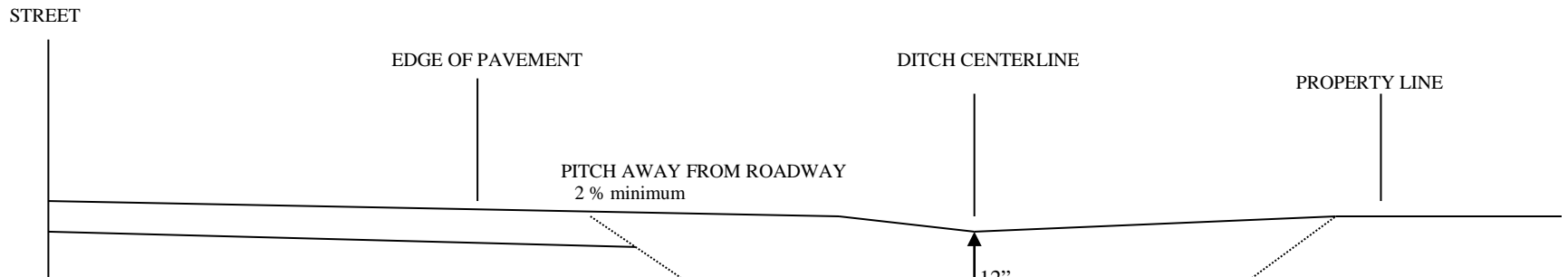
Village Official Signature Title

FEE SCHEDULE:

1 Driveway/Culvert permit included in Building Permit Fee	No Additional Charge
Second Driveway/Culvert Permit with Building Permit Fee	\$15.00
Driveway/Culvert with no Structure Permit	\$35.00

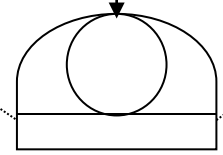


CROSS - SECTION

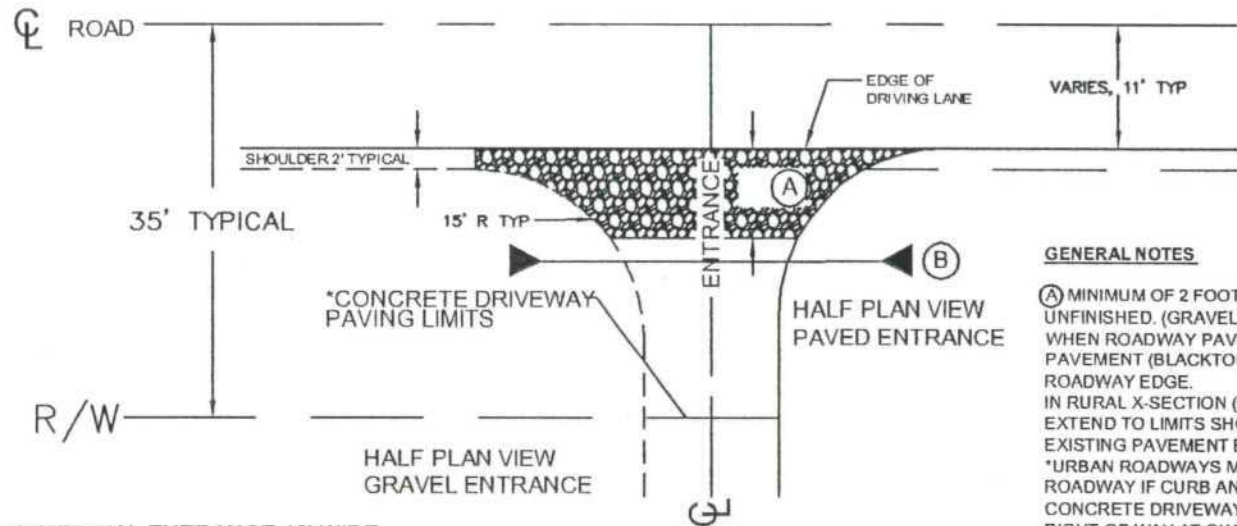


CULVERT SPECIFICATIONS:

- SIZING: Minimum 18" size based on 25 yr. Storm
- LENGTH: Residential Length 30'; Commercial 40' **plus end walls**
- MATERIAL: Corrugated metal
- END TREATMENT: Apron end walls – metal prefabricated
- ELEVATION: Conform to ditch grade – minimum 1 ft. cover.
- SPACING: 100 ft. minimum between centerlines.
150 ft. minimum from any intersection of Village road.
- NUMBER: 2 driveway entrances maximum.
- LOCATION: Driveway edge minimum 6 ft. from side lot line for residential zoning; 10' for Agriculture.
- SHAPE: To conform to cover.



PRIVATE DRIVE DETAIL
VILLAGE OF HOBART, BROWN COUNTY, WISCONSIN



COMMERCIAL ENTRANCE 40' WIDE
PRIVATE ENTRANCE 30' WIDE

PLAN VIEW

GENERAL NOTES

(A) MINIMUM OF 2 FOOT GAP WHEN ROADWAY IS UNFINISHED. (GRAVEL) WHEN ROADWAY PAVEMENT IS EXISTING, ASPHALTIC PAVEMENT (BLACKTOP), MAY EXTEND TO EXISTING ROADWAY EDGE. IN RURAL X-SECTION (DITCHES) BLACKTOP MAY EXTEND TO LIMITS SHOWN (2' FROM PROPOSED OR EXISTING PAVEMENT EDGE).
*URBAN ROADWAYS MAY USE CONCRETE UP TO THE ROADWAY IF CURB AND GUTTER IS PRESENT. CONCRETE DRIVEWAYS INSTALLED IN THE RIGHT-OF-WAY AT OWNERS RISK. ANY CONCRETE DISTURBED AS A RESULT OF UTILITY MAINTENANCE OPERATIONS WILL BE REPLACED WITH ASPHALTIC PAVEMENT (BLACKTOP).

(B) ALL CULVERTS SHALL BE INSTALLED WITH ENDWALLS. OWNER IS REQUIRED TO CHECK WITH THE DEVELOPER, OR ENGINEER TO VERIFY REQUIRED CULVERT DIAMETER. ALL INSTALLATIONS MADE AT THE OWNERS RISK. THE VILLAGE WILL NOT REPLACE PRIVATE UTILITY SYSTEMS WITHIN THE RIGHT-OF-WAY DAMAGED AS A RESULT OF CONSTRUCTION OR MAINTENANCE OPERATIONS.

CONTACT PUBLIC WORKS AT 869-3808 PRIOR TO INSTALLATION TO DETERMINE GRADE FOR CULVERT.

DATE NOTIFIED OF REGULATIONS _____
CULVERT SIZE REQUIRED _____

RESIDENTIAL ROADS - RURAL CROSS-SECTION
STREET CLASSIFICATION SHALL BE DETERMINED BY THE VILLAGE OF HOBART

SCALE: NO SCALE
DATE: 01/08/02
REVISIONS:



VILLAGE OF HOBART
BROWN COUNTY, WISCONSIN

2990 S. PINE TREE ROAD
ONEIDA, WI 54155

PHONE (920) 869-1011
FAX (920) 869-2048

STANDARD DETAIL NO.

DETAIL#

DRAWING# OF